












South Fork Stillaguamish River

Gold Basin Properties and
Robe Canyon Historic Park
Snohomish County, Washington

MAP KEY

-  Project Area
-  1 Gold Basin Properties (Conserved 1992-1994)
-  2 Robe Canyon Historic Park (Created 1997)
-  U.S. Forest Service
-  U.S. Forest Service Wilderness Area
-  Tulalip Tribes of the Tulalip Reservation
-  WA Department of Natural Resources
-  Local Government
-  Forterra
-  Department of Defense
-  Private Lands

